Highway Map

CHATHAM COUNTY
NORTH CAROLINA

Chatham County

DRAFT

Comprehensive Transportation Plan

WORKING COPY

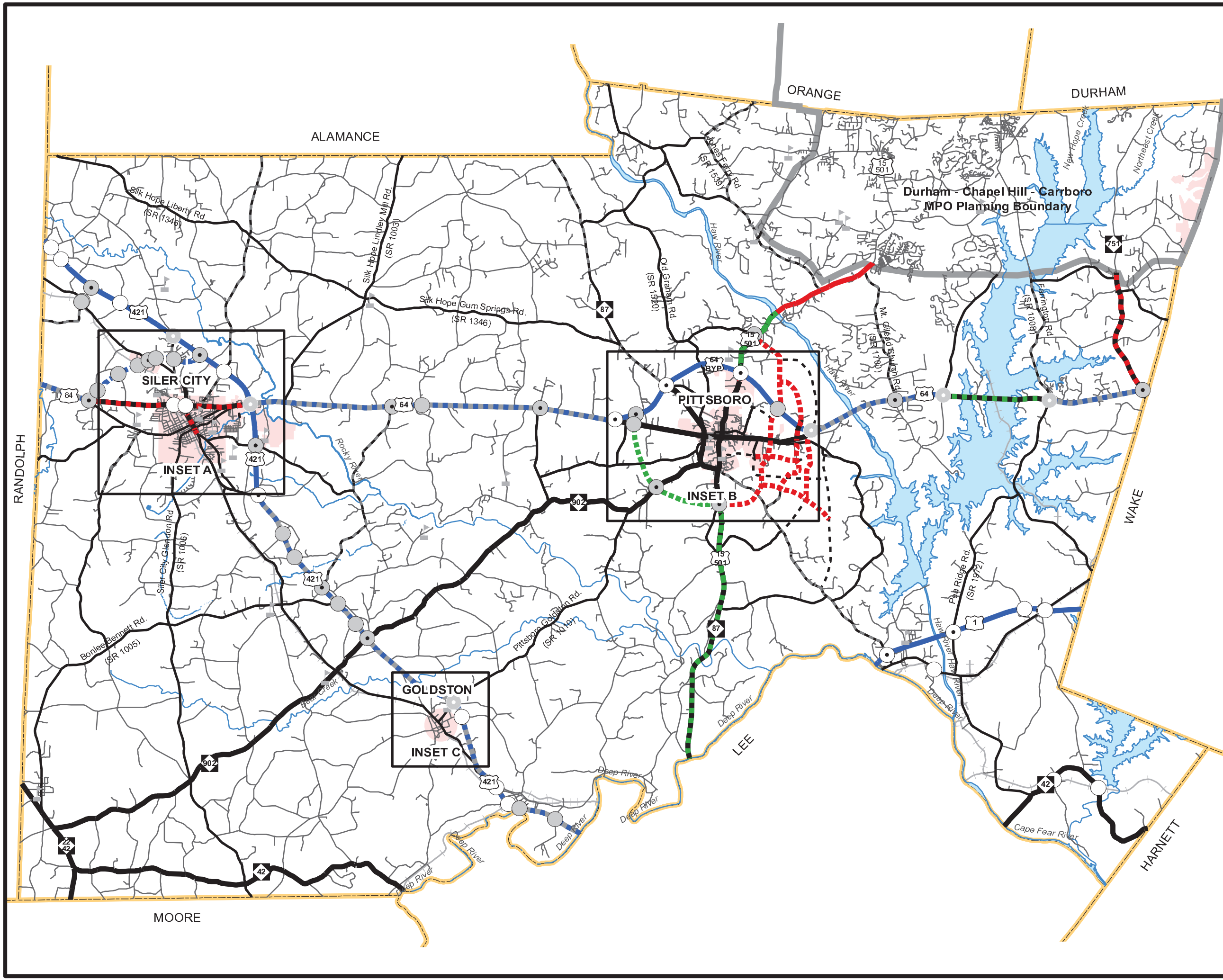

Freeways
- Existing
- Needs Improvement
- Recommended

Expressways
- Existing
- Needs Improvement
- Recommended

Boulevards
- Existing
- Needs Improvement
- Recommended

Other Major Thoroughfares
- Existing
- Needs Improvement
- Recommended

Minor Thoroughfares
- Existing
- Needs Improvement
- Recommended

- Existing Interchange
- Proposed Interchange
- Interchange Needs Improvement
- Existing Grade Separation
- Proposed Grade Separation

0 1.5 3 6 Miles

N W E S

Base map date: August, 2012

Refer to CTP document for more details

Highway Map

CHATHAM COUNTY
NORTH CAROLINA

Chatham County

DRAFT

Comprehensive Transportation Plan

WORKING COPY

Plan date:

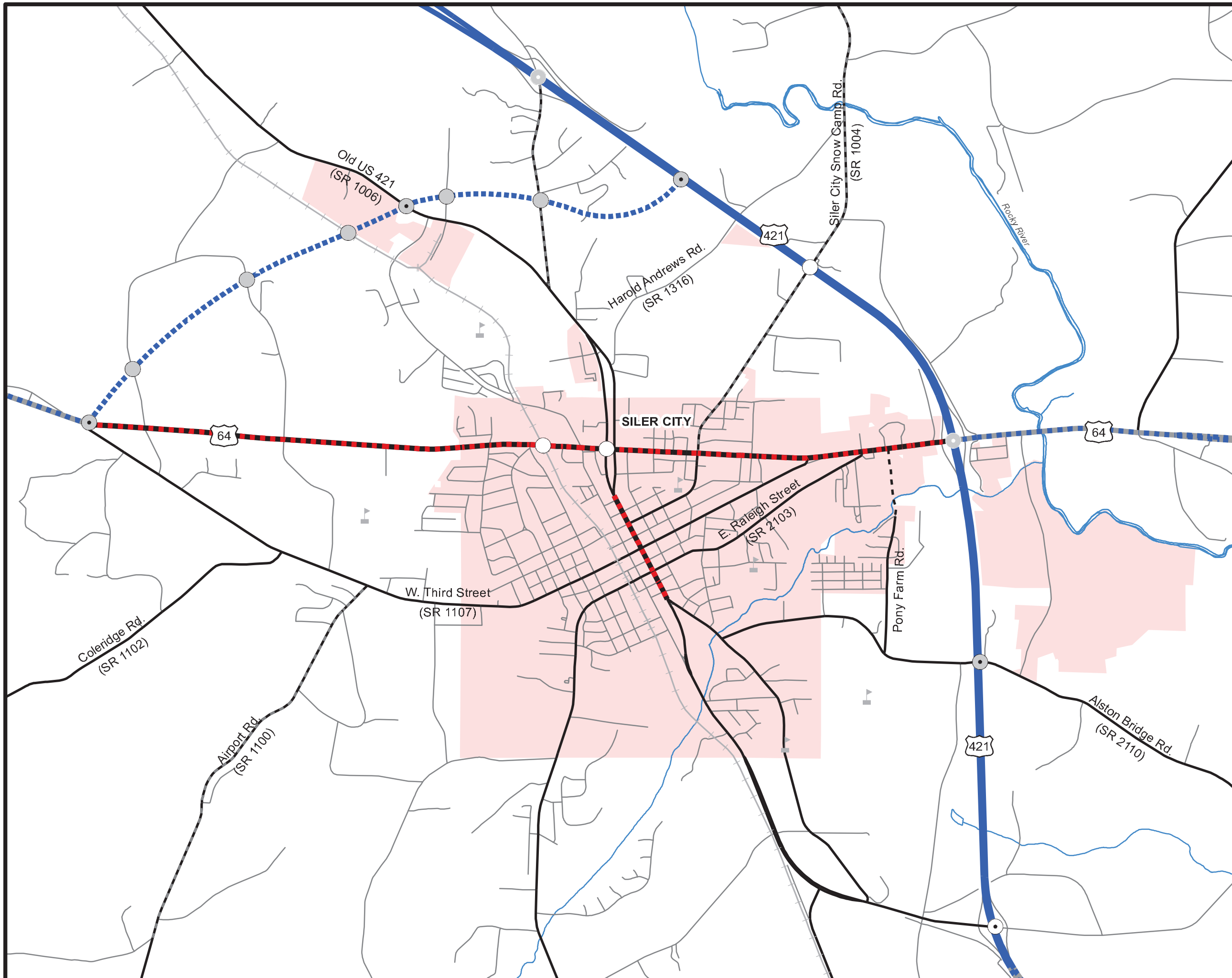

Freeways
- Existing
- Needs Improvement
- Recommended

Expressways
- Existing
- Needs Improvement
- Recommended

Boulevards
- Existing
- Needs Improvement
- Recommended

Other Major Thoroughfares
- Existing
- Needs Improvement
- Recommended

Minor Thoroughfares
- Existing
- Needs Improvement
- Recommended

- Existing Interchange
- Proposed Interchange
- Interchange Needs Improvement
- Existing Grade Separation
- Proposed Grade Separation

Miles
0 0.25 0.5 1

N W E S

Base map date: August 2012

Refer to CTP document for more details

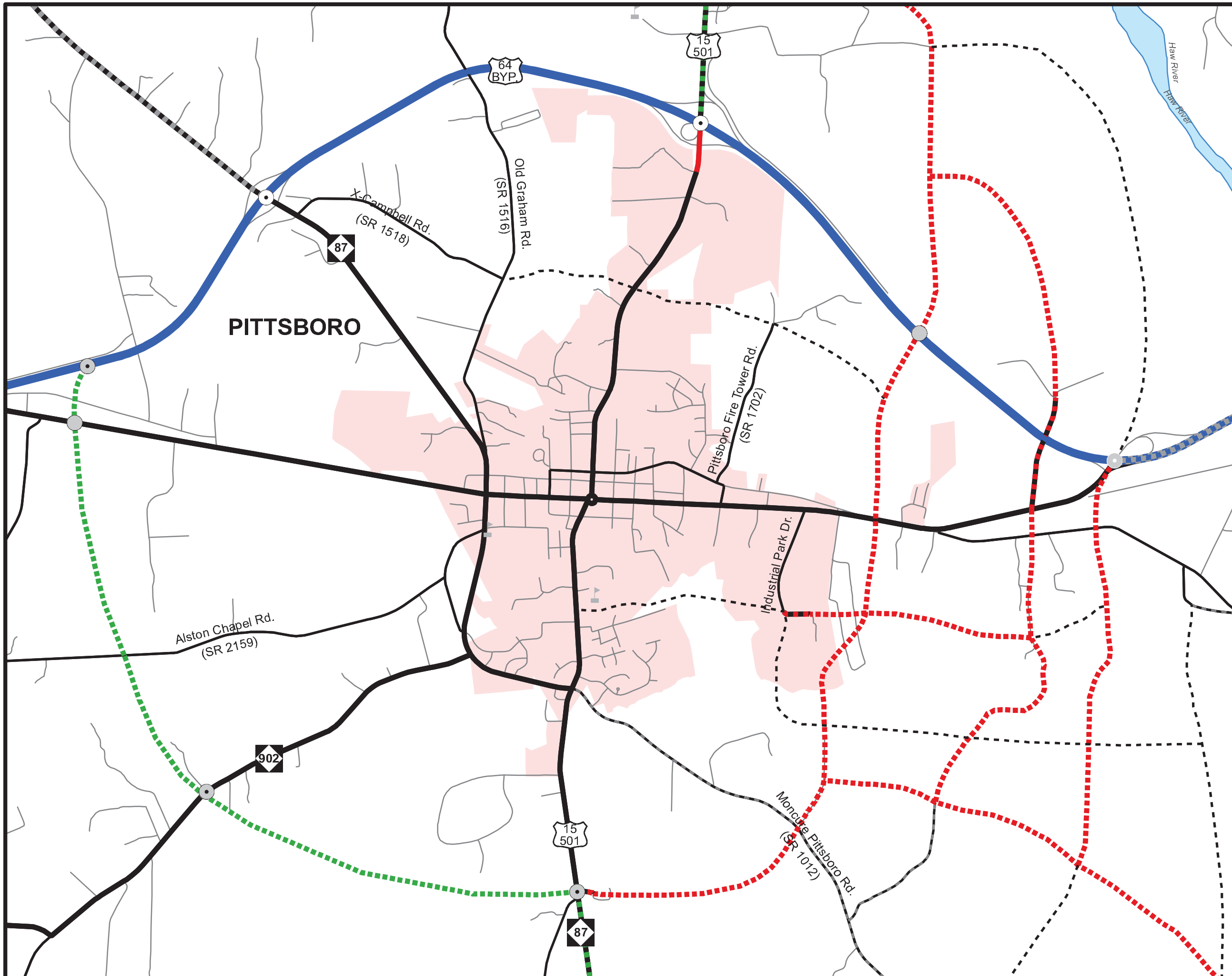

Highway Map

CHATHAM COUNTY
NORTH CAROLINA

Chatham County

DRAFT

Comprehensive Transportation Plan

WORKING COPY

Freeways
- Existing
- Needs Improvement
- Recommended

Expressways
- Existing
- Needs Improvement
- Recommended

Boulevards
- Existing
- Needs Improvement
- Recommended

Other Major Thoroughfares
- Existing
- Needs Improvement
- Recommended

Minor Thoroughfares
- Existing
- Needs Improvement
- Recommended

- Existing Interchange
- Proposed Interchange
- Interchange Needs Improvement
- Existing Grade Separation
- Proposed Grade Separation

0 0.225 0.45 0.9 Miles

N W E S

Base map date: August 2012

Refer to CTP document for more details

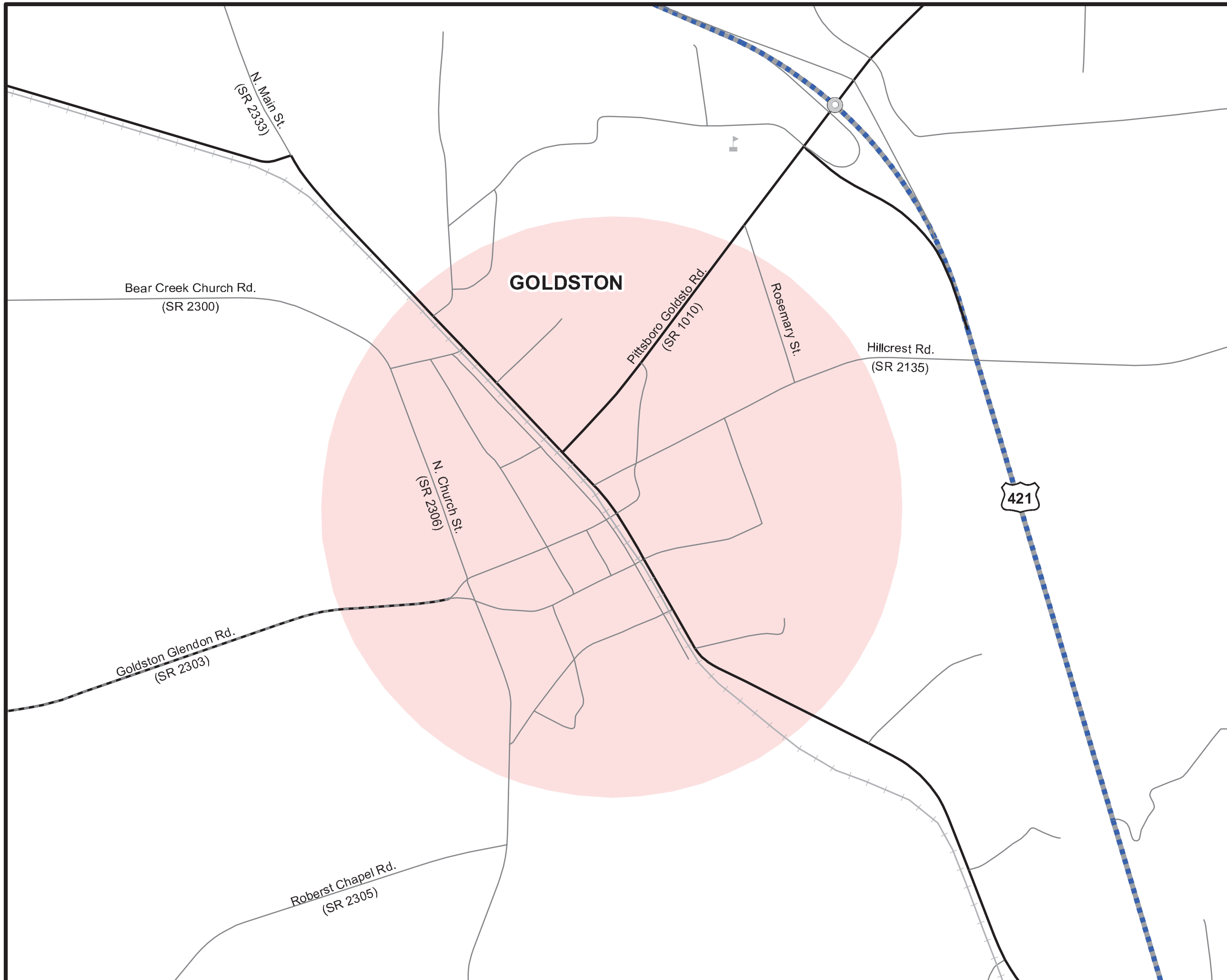

Highway Map

CHATHAM COUNTY
NORTH CAROLINA

Chatham County

DRAFT

Comprehensive Transportation Plan

Working Copy

Plan date:

Freeways
- Existing
- Needs Improvement
- Recommended

Expressways
- Existing
- Needs Improvement
- Recommended

Boulevards
- Existing
- Needs Improvement
- Recommended

Other Major Thoroughfares
- Existing
- Needs Improvement
- Recommended

Minor Thoroughfares
- Existing
- Needs Improvement
- Recommended

- Existing Interchange
- Proposed Interchange
- Interchange Needs Improvement
- Existing Grade Separation
- Proposed Grade Separation

0 0.075 0.15 0.3 Miles

N W E S

Base map date: August, 2012

Refer to CTP document for more details

Bicycle Map

CHATHAM COUNTY
NORTH CAROLINA

Chatham County

DRAFT

Comprehensive Transportation Plan

WORKING COPY

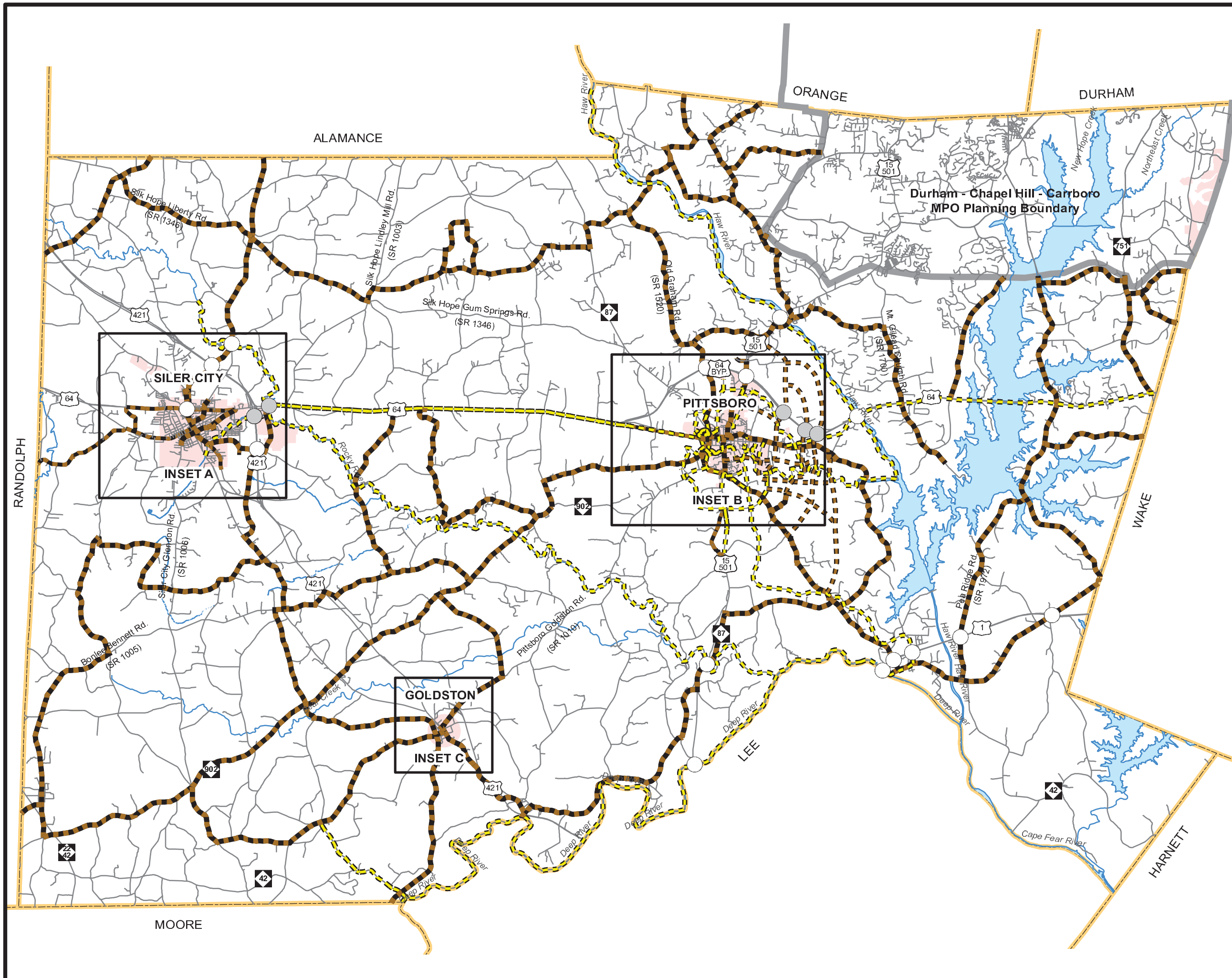

On-road
- Existing
- Needs Improvement
- Recommended

Off-road
- Existing
- Needs Improvement
- Recommended

Multi-Use Paths
- Existing
- Needs Improvement
- Recommended

- Existing Grade Separation
- Proposed Grade Separation

Base map date: August, 2012

Refer to CTP document for more details

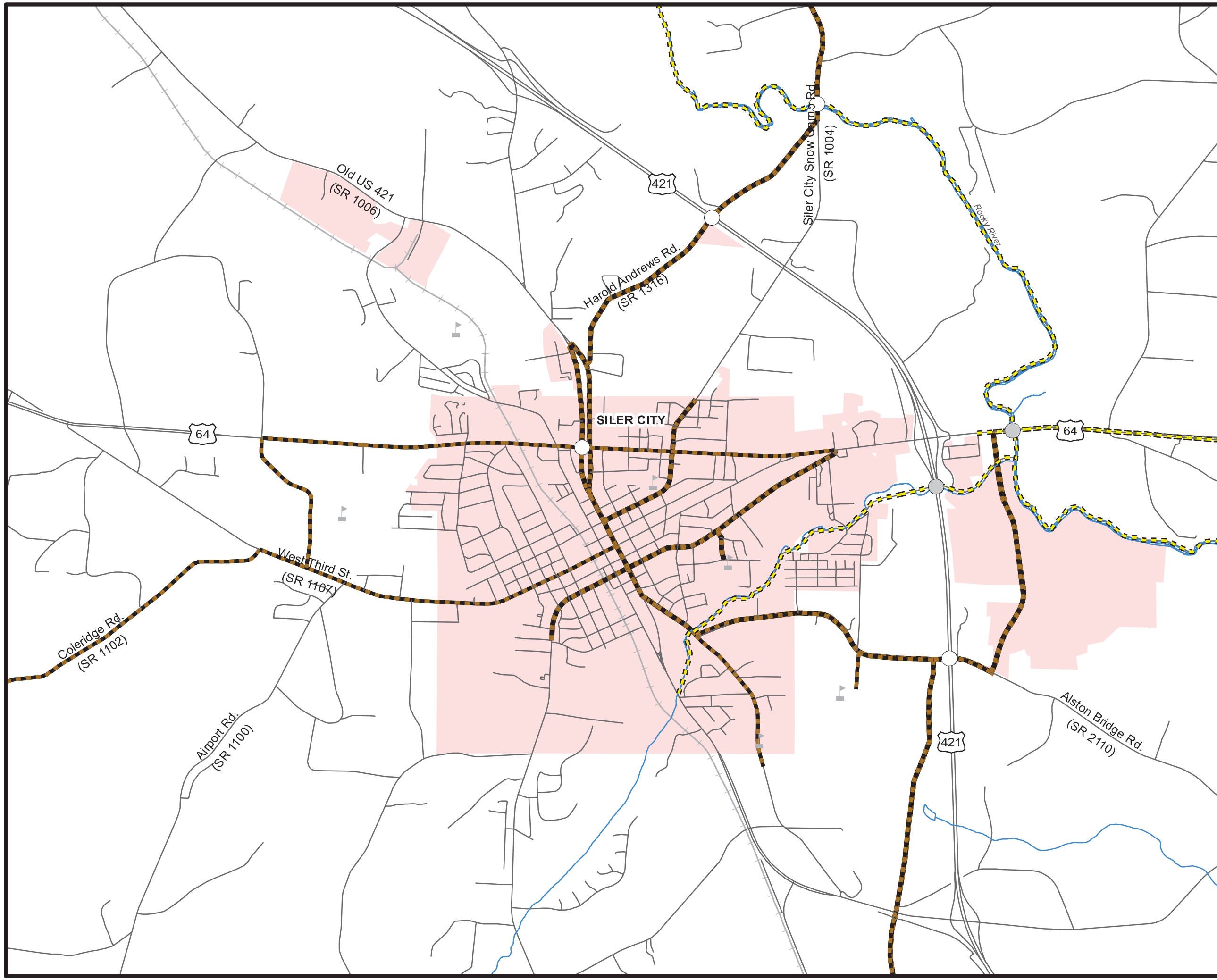

Bicycle Map

Chatham County

DRAFT

Comprehensive Transportation Plan

WORKING COPY

On-road
- Existing
- Needs Improvement
- Recommended

Off-road
- Existing
- Needs Improvement
- Recommended

Multi-Use Paths
- Existing
- Needs Improvement
- Recommended

- Existing Grade Separation
- Proposed Grade Separation

0 0.25 0.5 1 Miles

N W E S

Base map date: August 2012

Refer to CTP document for more details

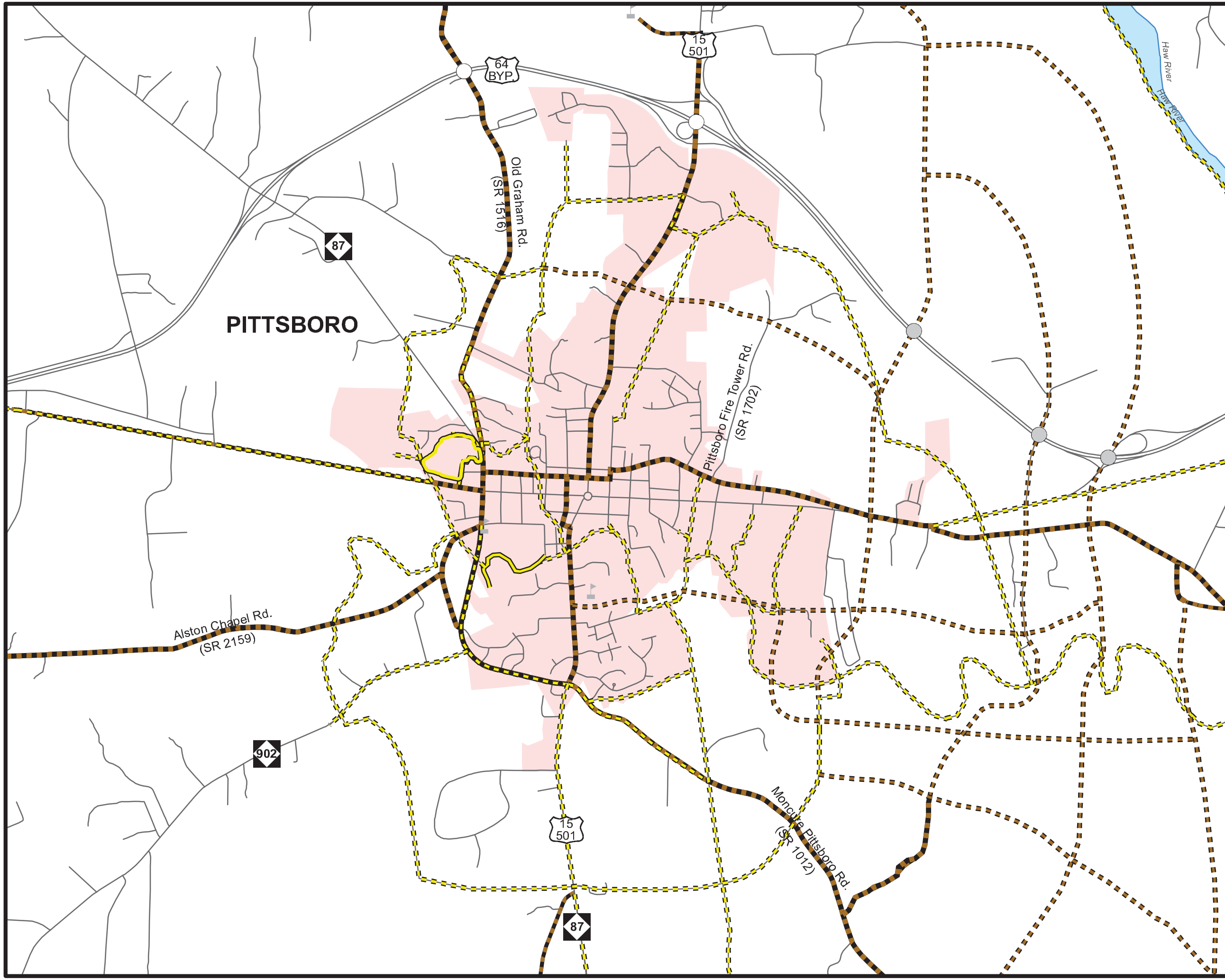

Bicycle Map

CHATHAM COUNTY
NORTH CAROLINA

Chatham County

DRAFT

Comprehensive Transportation Plan

Working Copy

On-road
- Existing
- Needs Improvement
- Recommended

Off-road
- Existing
- Needs Improvement
- Recommended

Multi-Use Paths
- Existing
- Needs Improvement
- Recommended

- Existing Grade Separation
- Proposed Grade Separation

0 0.25 0.5 1 Miles

N W E S

Base map date: August 2012

Refer to CTP document for more details

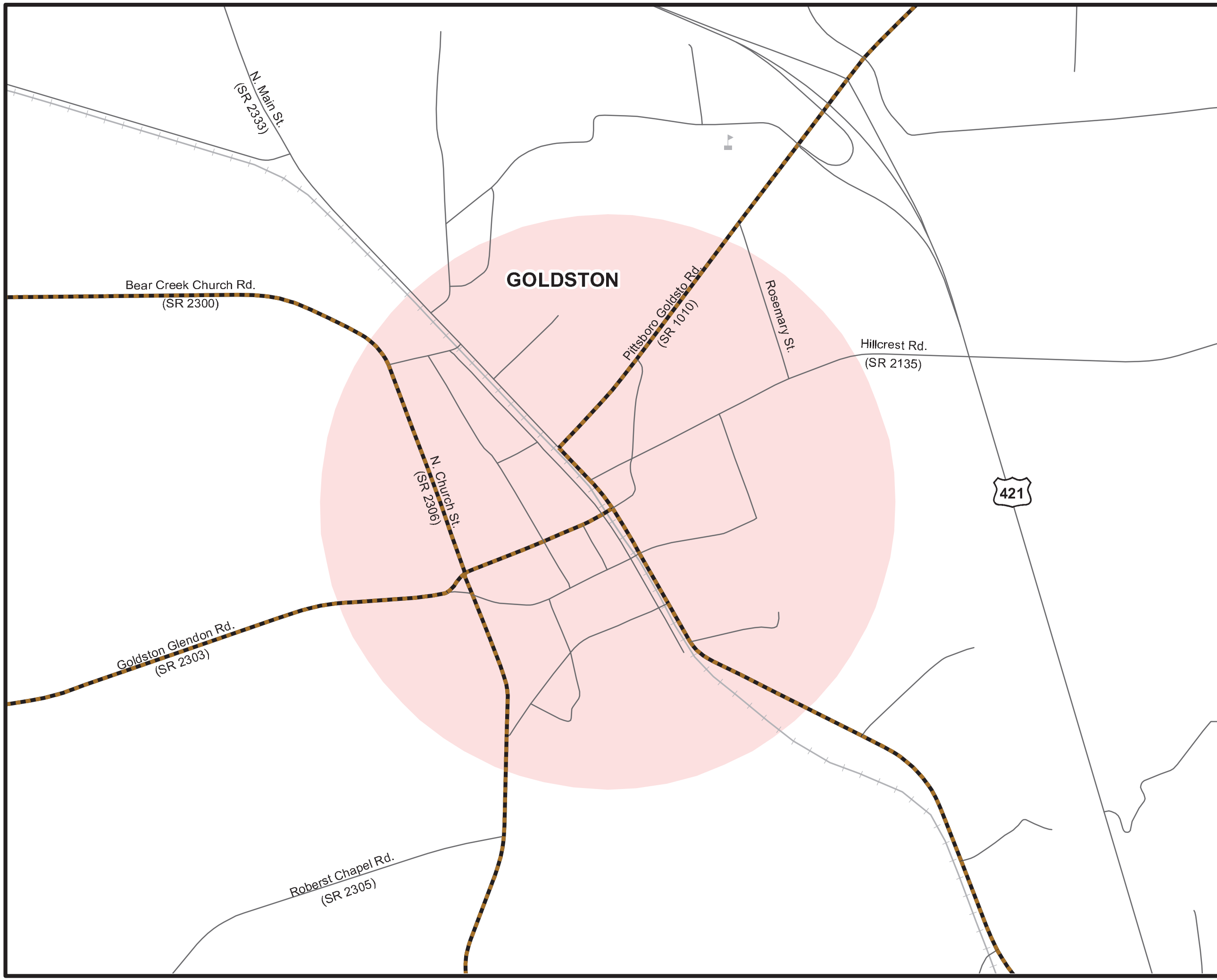

Bicycle Map

CHATHAM COUNTY
NORTH CAROLINA

Chatham County

DRAFT

Comprehensive Transportation Plan

Working Copy

On-road
- Existing
- Needs Improvement
- Recommended

Off-road
- Existing
- Needs Improvement
- Recommended

Multi-Use Paths
- Existing
- Needs Improvement
- Recommended

- Existing Grade Separation
- Proposed Grade Separation

0 0.075 0.15 0.3 Miles

N W E S

Base map date: August 2012

Refer to CTP document for more details

Pedestrian Map

CHATHAM COUNTY
NORTH CAROLINA

Chatham County

DRAFT

Comprehensive Transportation Plan

Working Copy

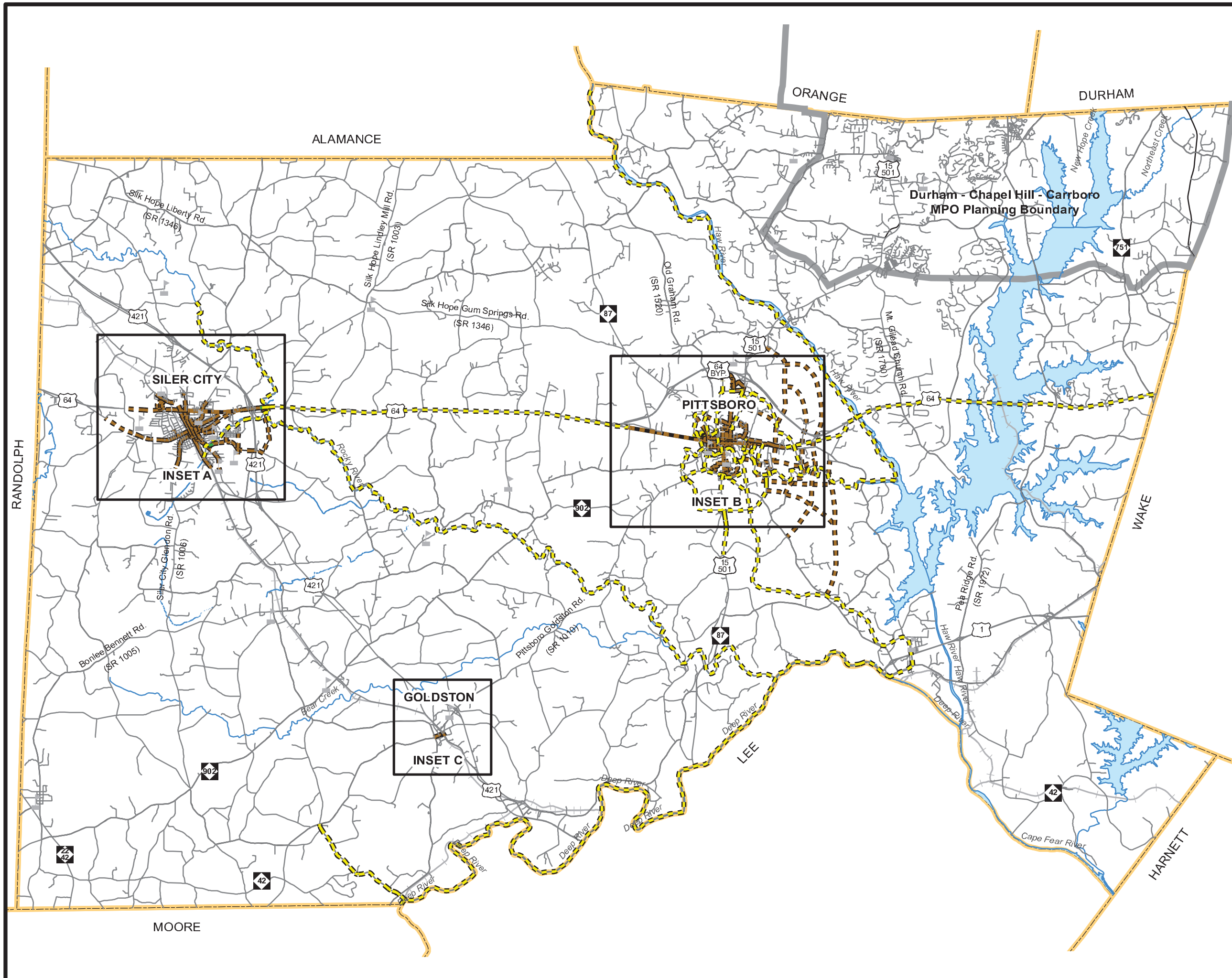

Sidewalks
- Existing
- Needs Improvement
- Recommended

Off-road
- Existing
- Needs Improvement
- Recommended

Multi-Use Paths
- Existing
- Needs Improvement
- Recommended

- Existing Grade Separation
- Proposed Grade Separation

0 1.5 3 6 Miles

N W E S

Base map date: August 2012

Refer to CTP document for more details

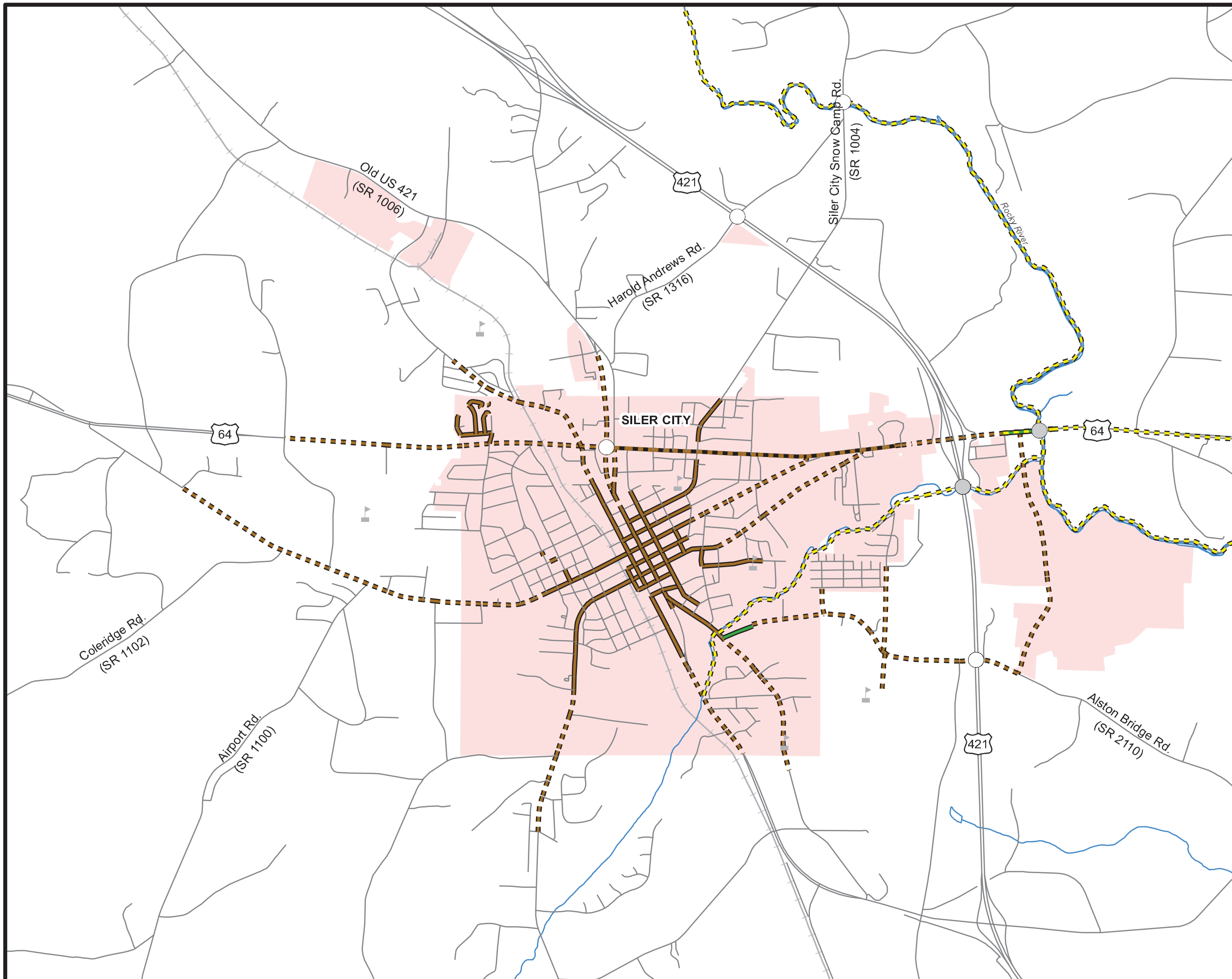

Pedestrian Map

CHATHAM COUNTY
NORTH CAROLINA

Chatham County

DRAFT

Comprehensive Transportation Plan

Working Copy

Sidewalks
- Existing
- Needs Improvement
- Recommended

Off-road
- Existing
- Needs Improvement
- Recommended

Multi-Use Paths
- Existing
- Needs Improvement
- Recommended

- Existing Grade Separation
- Proposed Grade Separation

0 0.25 0.5 1 Miles

N W E S

Base map date: August 2012

Refer to CTP document for more details

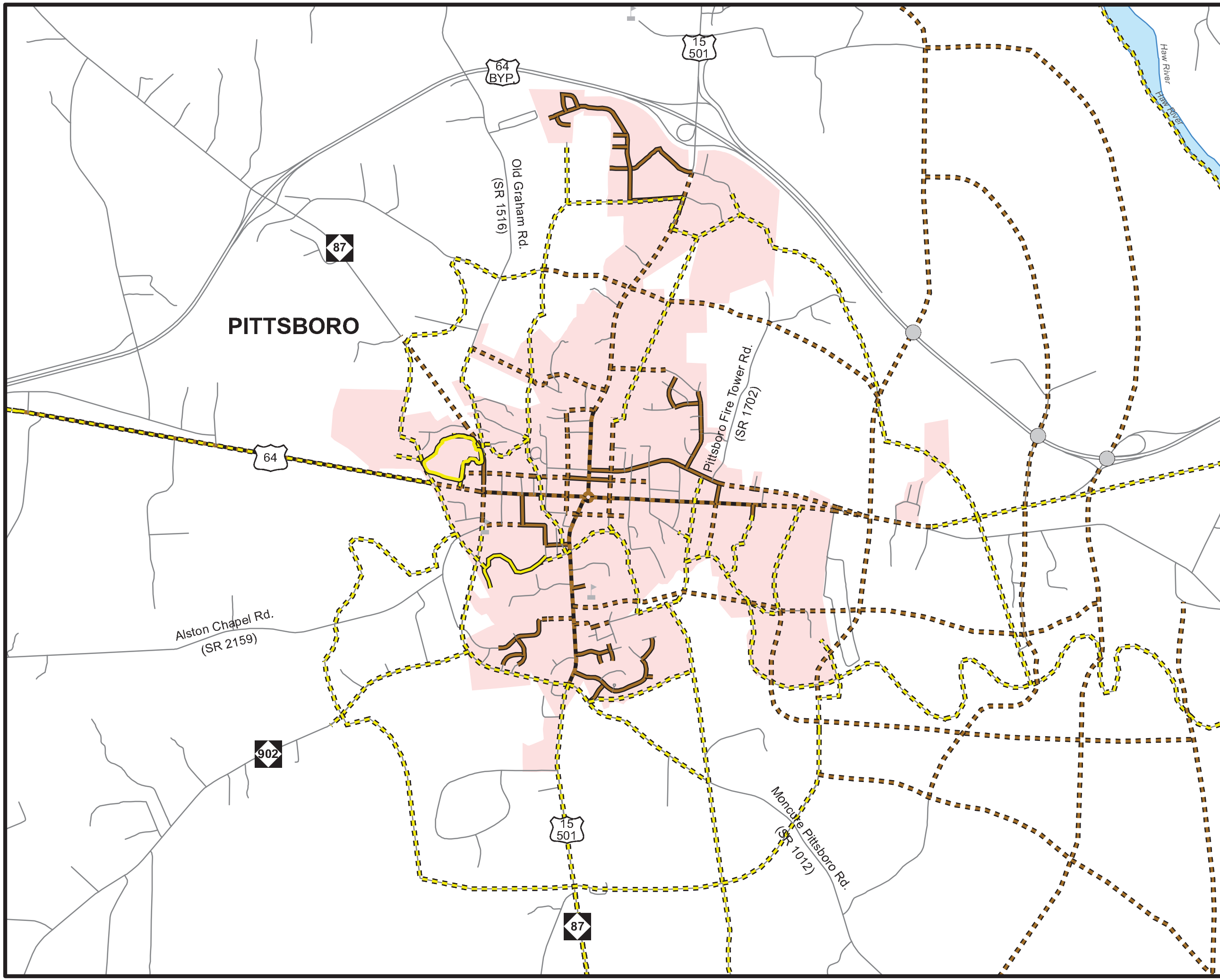

Pedestrian Map

CHATHAM COUNTY
NORTH CAROLINA

Chatham County

DRAFT

Comprehensive Transportation Plan

Working Copy

Sidewalks
- Existing
- Needs Improvement
- Recommended

Off-road
- Existing
- Needs Improvement
- Recommended

Multi-Use Paths
- Existing
- Needs Improvement
- Recommended

- Existing Grade Separation
- Proposed Grade Separation

0 0.25 0.5 1 Miles

N W E S

Base map date: August 2012

Refer to CTP document for more details

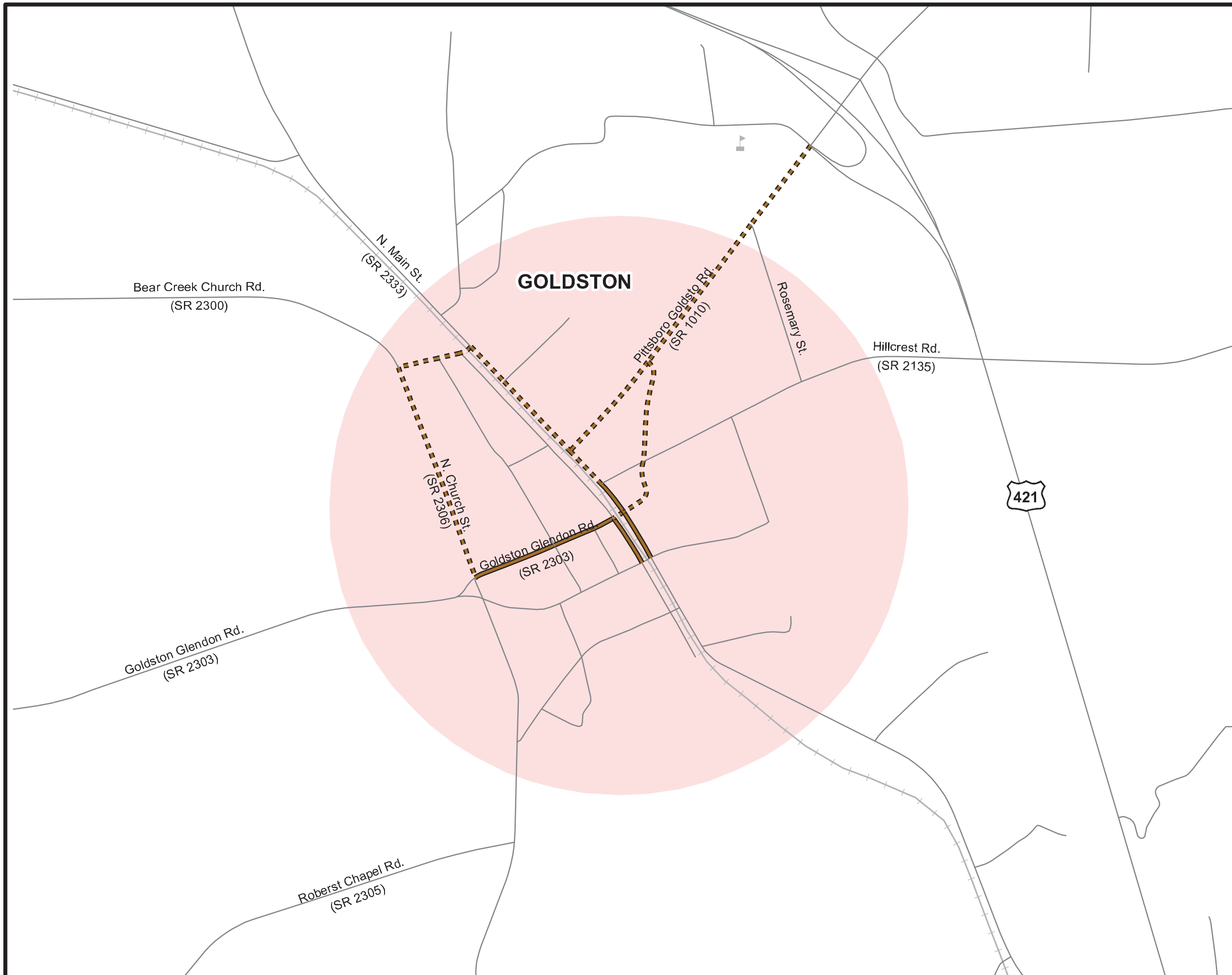

Pedestrian Map

CHATHAM COUNTY
NORTH CAROLINA

Chatham County

DRAFT

Comprehensive Transportation Plan

Working Copy

Plan date:

Sidewalks
- Existing
- Needs Improvement
- Recommended

Off-road
- Existing
- Needs Improvement
- Recommended

Multi-Use Paths
- Existing
- Needs Improvement
- Recommended

- Existing Grade Separation
- Proposed Grade Separation

0 0.075 0.15 0.3 Miles

N W E S

Base map date: August, 2012

Refer to CTP document for more details

Public Transportation and Rail Map

Chatham County
North Carolina

Chatham County

DRAFT

Comprehensive Transportation Plan

WORKING COPY

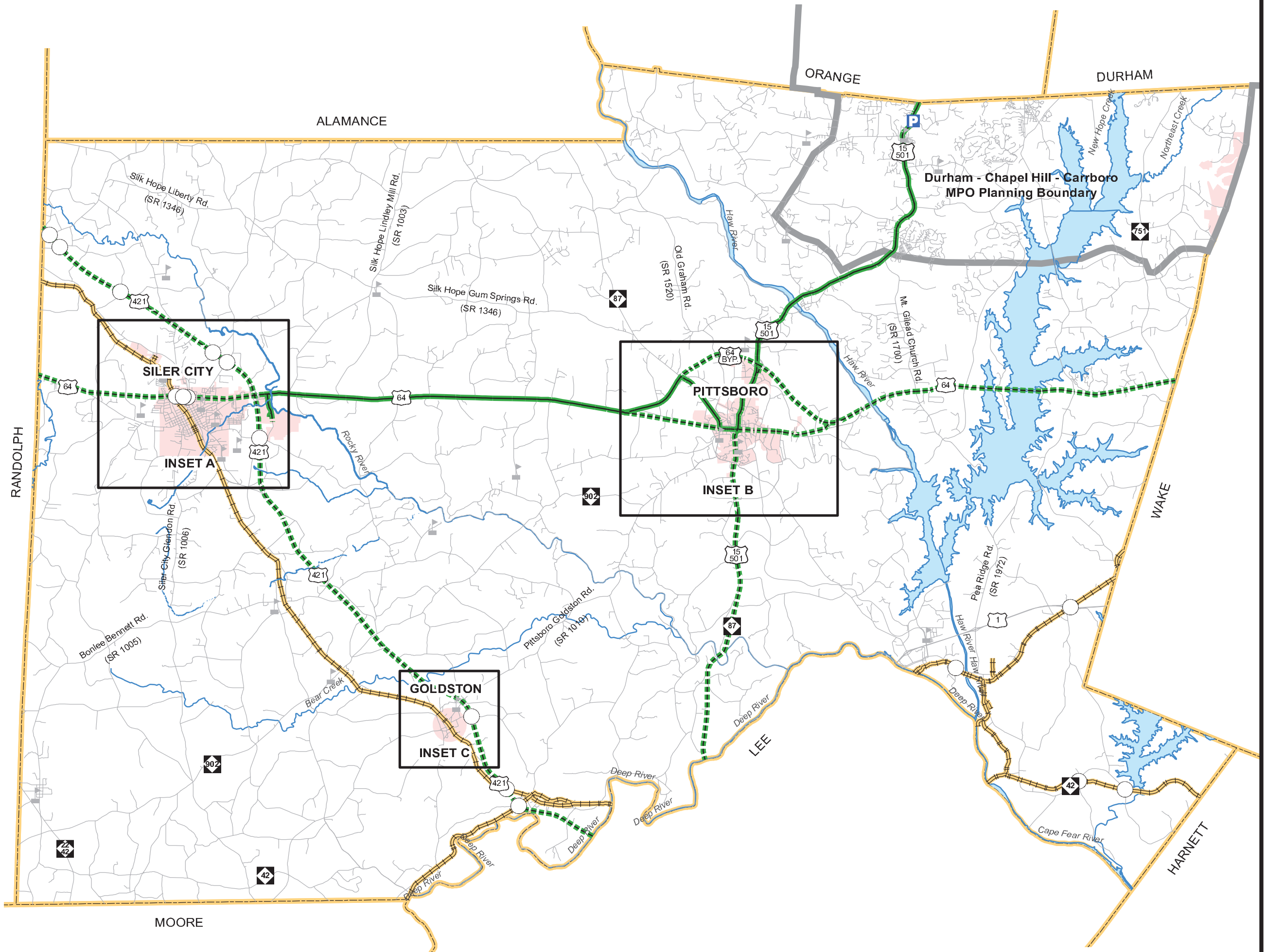

Bus Routes
- Existing
- Needs Improvement
- Recommended

Fixed Guideway
- Existing
- Needs Improvement
- Recommended

Operational Strategies
- Existing
- Needs Improvement
- Recommended

Rail Corridor
- Active
- Inactive
- Recommended

High Speed Rail Corridor
- Existing
- Recommended

Rail Stops
- Existing
- Recommended

Intermodal Connector
- Existing
- Recommended

Park and Ride Lot
- Existing
- Recommended

- Existing Grade Separation
- Proposed Grade Separation

0 1 2 4 6 Miles

Base map date: August 2012

Refer to CTP document for more details