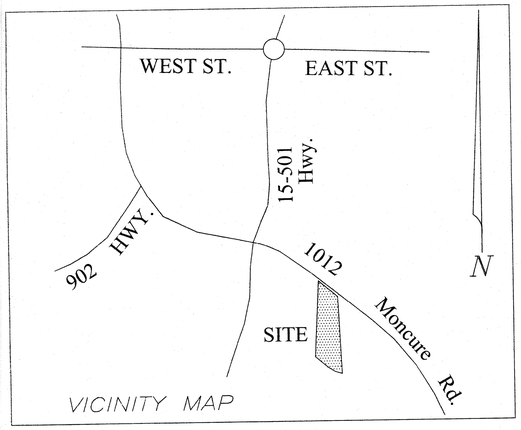





ENLARGEMENT OF DRIVEWAY CONNECTION
1"=20'

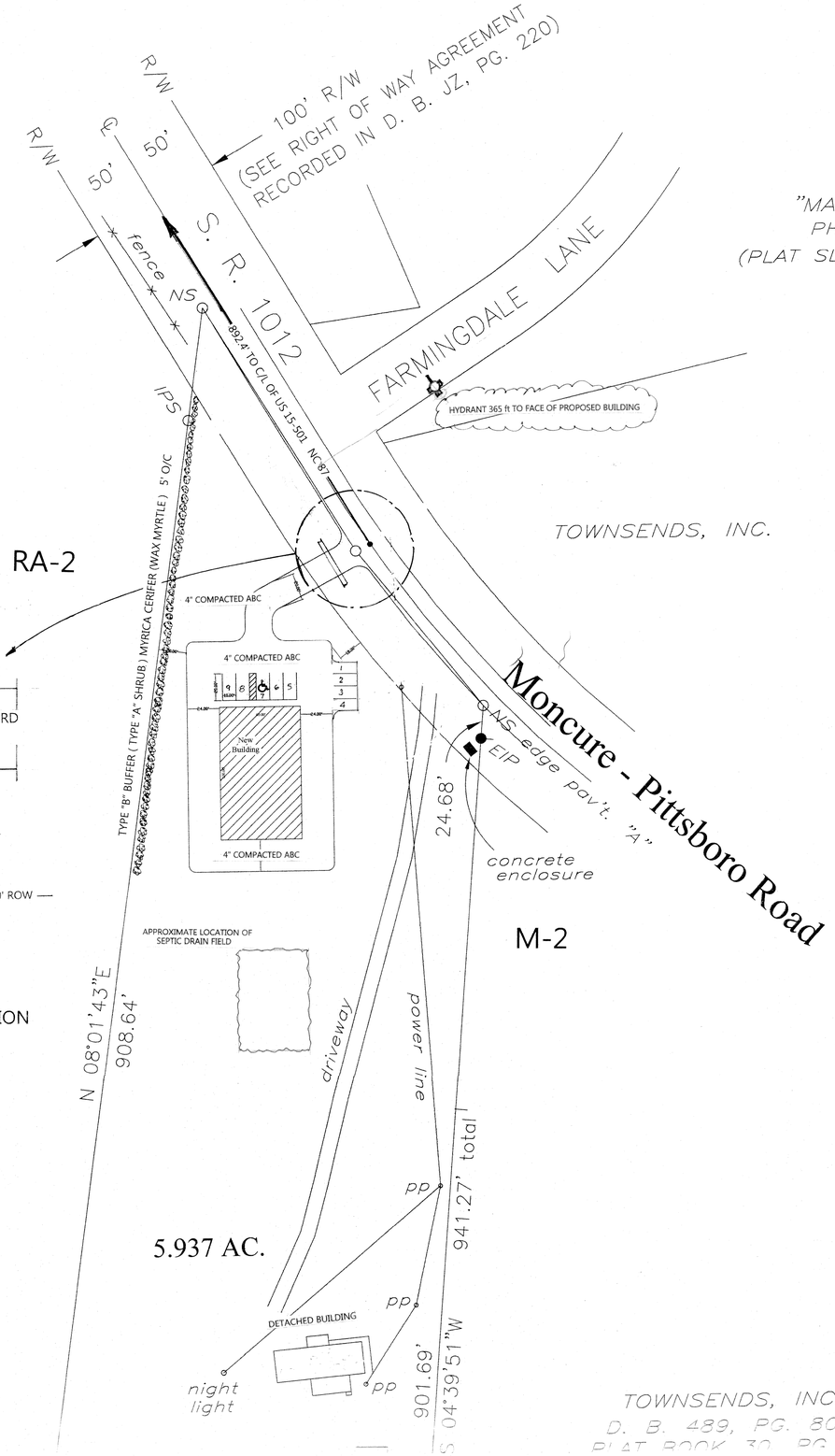


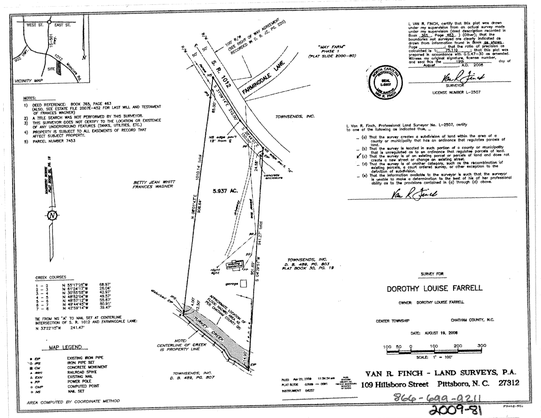


NOTE:
SURVEY DATA FROM SURVEY BY VAN R FINCH ENTITLED, SURVEY FOR : DOROTHY LOUISE FARRELL, DATED AUG. 19,2008. RECORDED IN PLAT CAB. 2009-PG 81 CHATHAM CO. REG. NC

## MAP LEGEND

| | |
|---|---|
| ● EIP | EXISTING IRON PIPE |
| ○ IPS | IRON PIPE SET |
| ▣ CM | CONCRETE MONUMENT |
| ▲ RRS | RAILROAD SPIKE |
| △ EXN | EXISTING NAIL |
| ⊙ PP | POWER POLE |
| ○ CMP | COMPUTED POINT |
| ○ NS | NAIL SET |

# PITTSBORO OUTDOOR POWER EQUIPMENT

184 MONCURE / PITTSBORO RD.
PITTSBORO, NC 27553

CENTER TOWNSHIP CHATHAM COUNTY, N.C.

## LANDSCAPING / DRIVEWAY PERMIT PLAN

100 50 0 50 100 200
Scale: 1" = 50.00'

REVISED: 2/11/16

| REVISION | |
|---|---|
| NO. | DATE |

A NEW BUILDING FOR
PITTSBORO OUTDOOR POWER EQUIPMENT
184 Moncure-Pittsboro Road
Pittsboro, NC 27553

RJB, PE, PA
Robert J. Bracken
ENGINEERING • SURVEYING
P.O. BOX 532 • SANFORD, N.C. 27330

SCALE:
DRAWN BY: WRJ
DATE:
CHECKED BY: RJB
DWG. NO.
JOB NO.

SHEET NO.
S-2
LANDCAPING/DRIVEWAY

SEAL
NORTH CAROLINA PROFESSIONAL SEAL 7291 ENGINEER ROBERT J. BRACKEN
11/30/15