Comprehensive Transportation Plan (CTP)
Draft Map Presentation

Photo by Duane Hall

August 26, 2013

CHATHAM COUNTY
NORTH CAROLINA

TARPO
Triangle Area Rural Planning Organization

NCDOT TPB
TRANSPORTATION PLANNING BRANCH

What is a CTP?

Comprehensive Transportation Plan

- Long-Range planning – 25 to 30 Years
- Multimodal – Highway, Rail, Transit, Bike and Pedestrian
- Cooperative Process – County, Municipality, Public, RPO (TARPO), MPO (DCHC), NCDOT
- Recommendations are CONCEPTS – require environmental analysis, design and safety standards
- Not Fiscally Constrained – Plan does not address funding for project recommendations

Recommendations include:

- **Highway Recommendations on previously adopted Pittsboro CTP**
- **Potential US 64 Bypass of Siler City**
- **Improvements to US 64**
- **Improvements to US 421**
- **Connectivity to Chatham-Randolph Megasite from US 421**

Mutually Adopted Pittsboro CTP Highway Recommendations

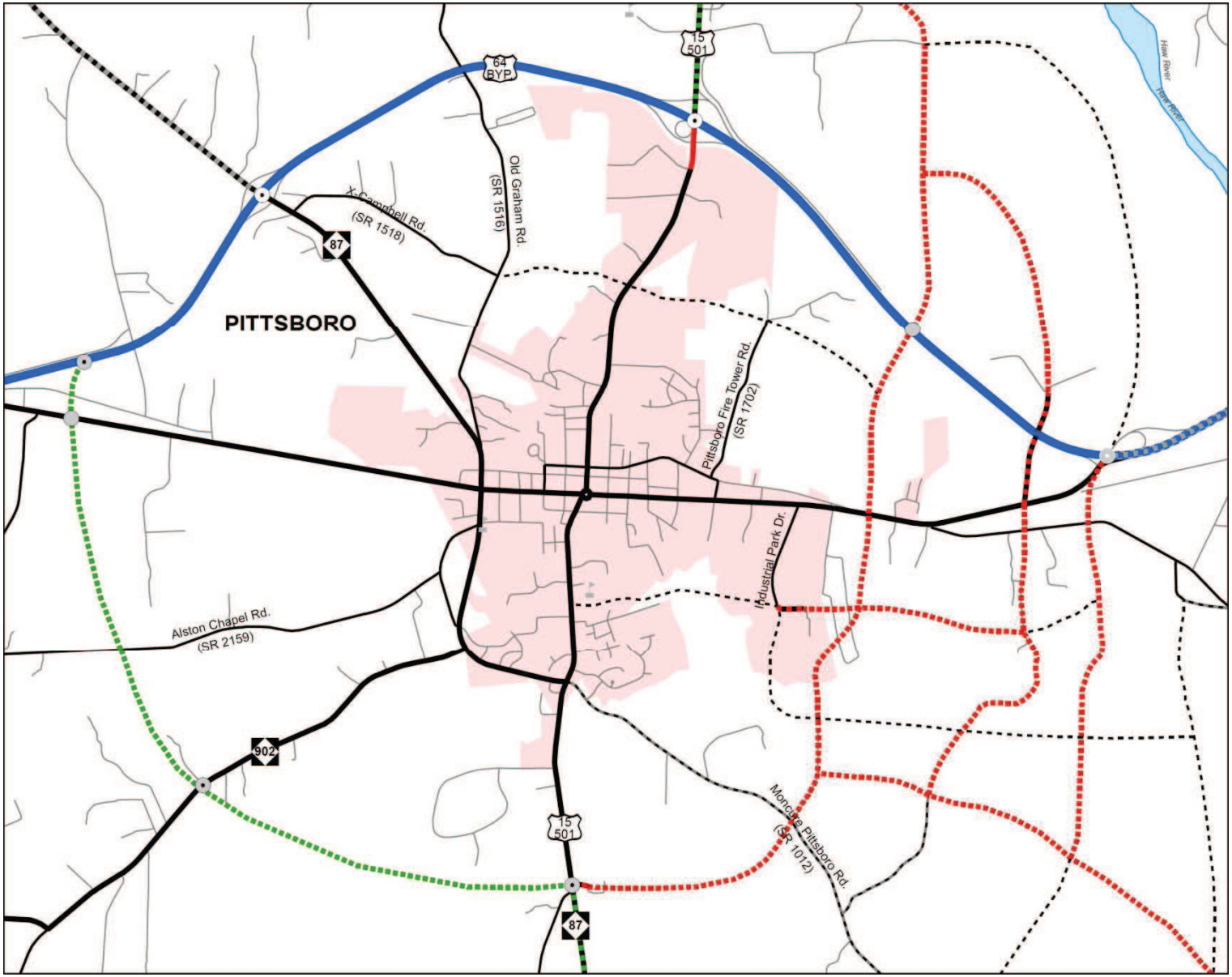

Draft Siler City US 64 Bypass

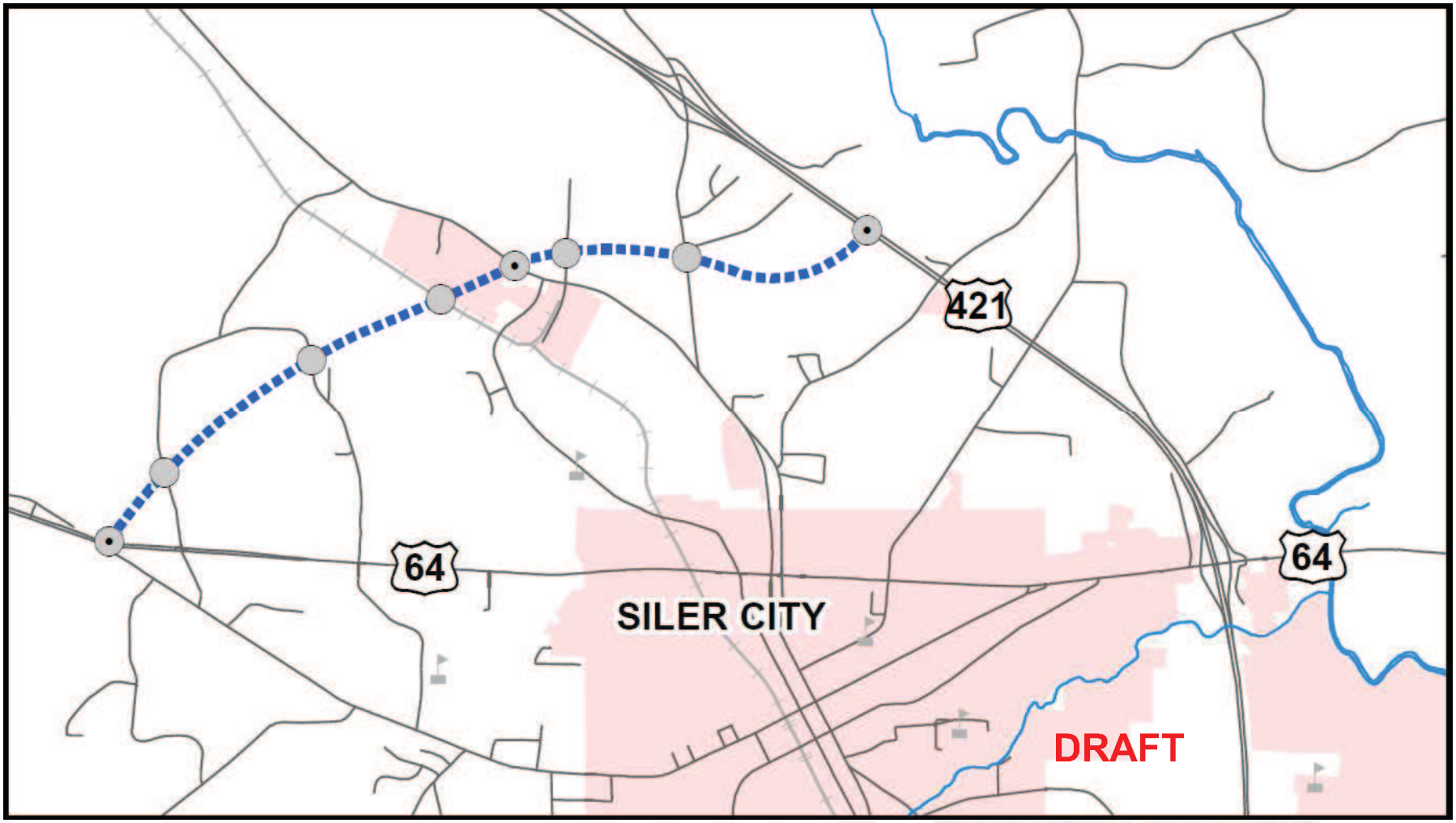

Connectivity to Chatham-Randolph Megasite

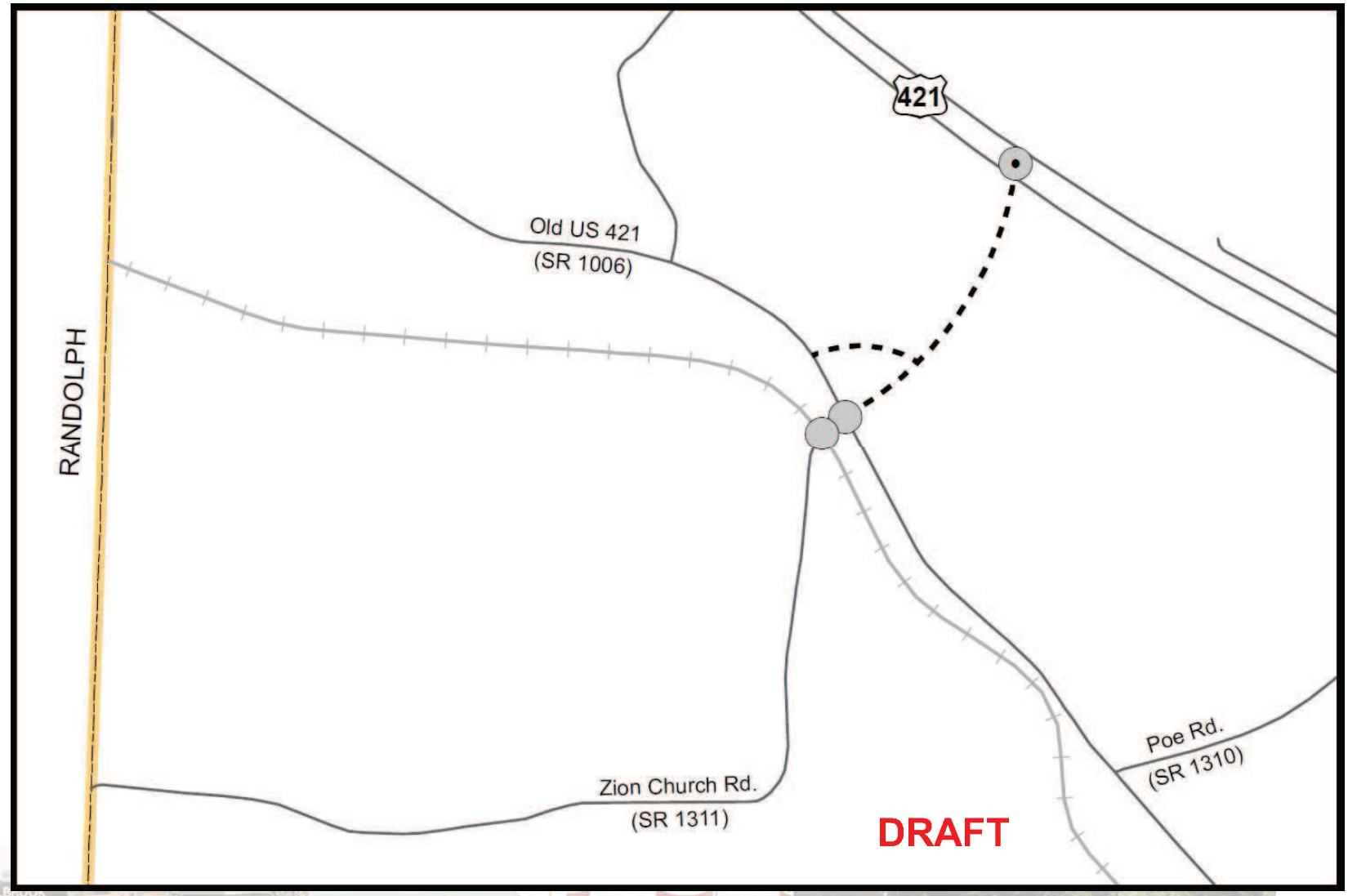

Draft Hollands Chapel Road/ Lewter Shop Road Alignment

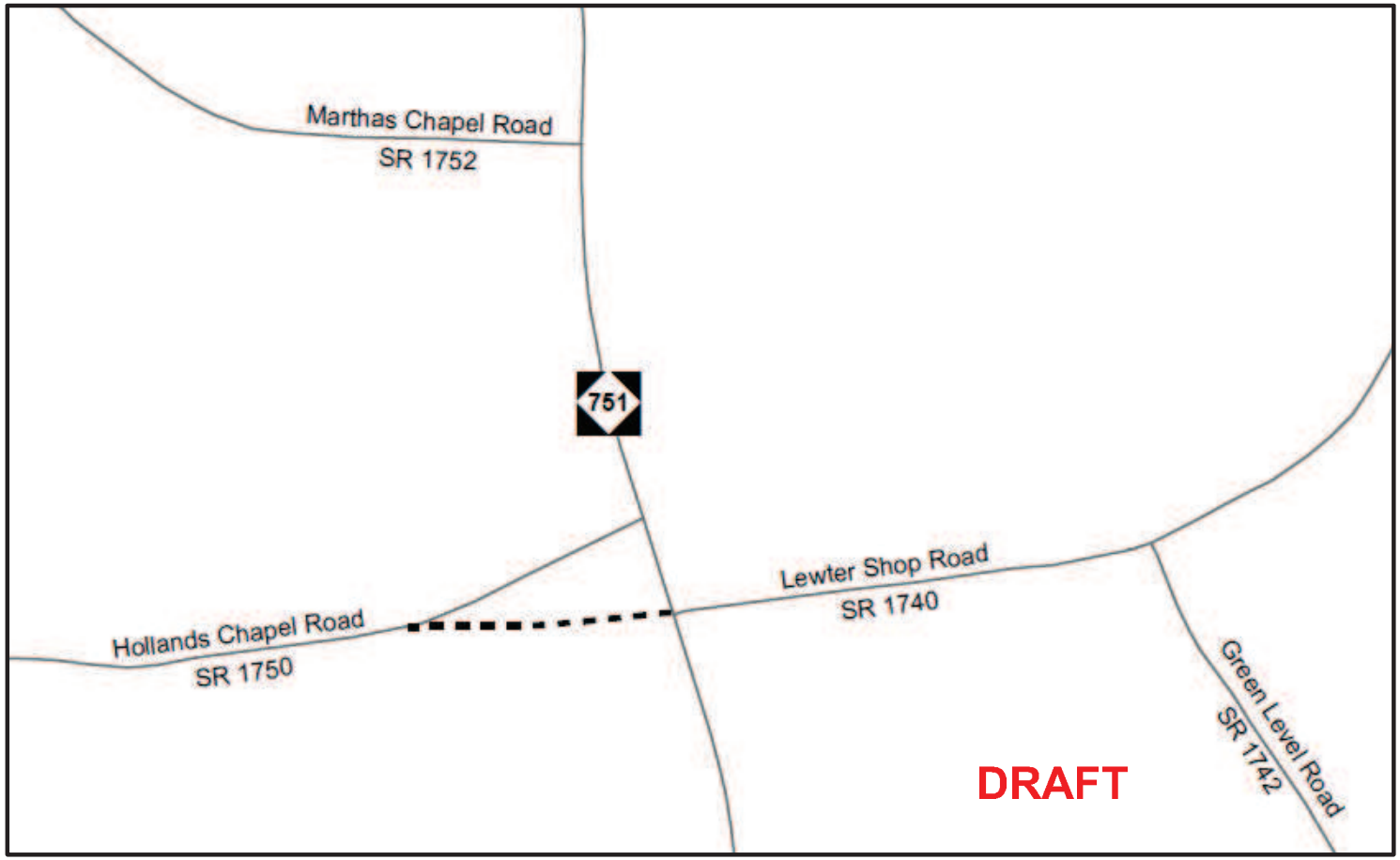

Transportation Planning Process

Current Year Data

Analysis/ Model

Future Year Data

Analyze Deficiencies

Develop Alternatives

Recommended Plan

Adoption

Technical Report

Corridor Protection

Programming

CTP Products



Adoption Sheet

Maps:

- Highway
- Public Transportation and Rail
- Bicycle
- Pedestrian

Technical Report

Next Steps



- **Hold Public Input Sessions**
  - **Several public "drop-in" sessions at various locations throughout the county**
- **Start Adoption/Endorsement Process**

Questions?

Please contact:



Brendan Merithew

NCDOT Transportation Planning Branch

bwmerithew@ncdot.gov

919-717-0943